



# SERVIR

*By the numbers*

**SERVIR connects space to village** by making geospatial information useful to developing countries. SERVIR is a joint development initiative of NASA and USAID, working in partnership with leading regional organizations around the globe.

## TRAINING AND INFORMATION SHARING

2000+



people trained to use tools and information

250+



institutions worldwide with improved capacity to address climate change issues

200+



decision-makers and scientists participating in technical exchanges

1000+



stakeholders using climate information in their decision-making

## EXPANDING AROUND THE GLOBE

34

countries directly served by SERVIR products, applications, or trainings

19

satellites and sensor data used by SERVIR


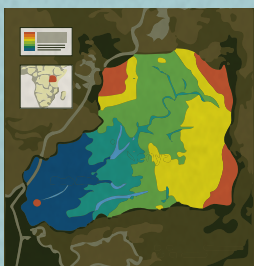
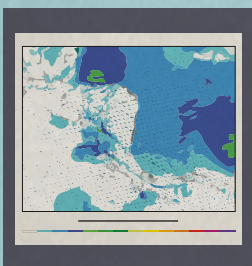
59

countries benefiting from SERVIR cooperation

## PRODUCTS, TOOLS, AND SERVICES

40+

climate change adaptation and mitigation products developed




1 MILLION+

maps produced interactively on the SERVIR web portal in 2013



**USAID**  
FROM THE AMERICAN PEOPLE

**SERVIR**  **GLOBAL**



[www.servirglobal.net](http://www.servirglobal.net)